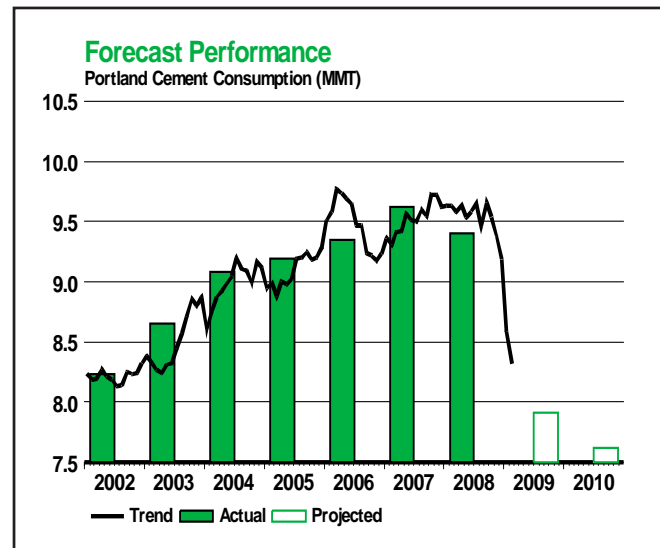
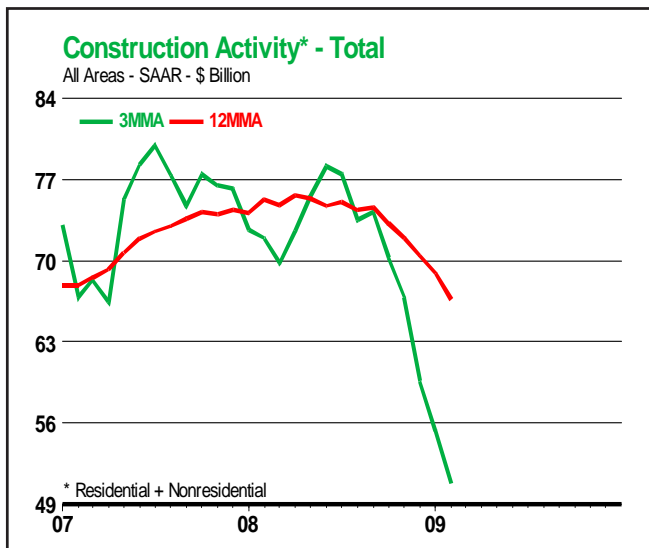
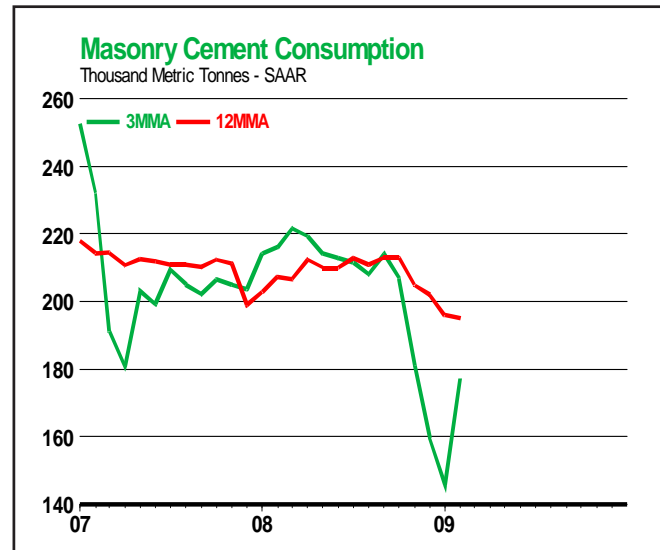
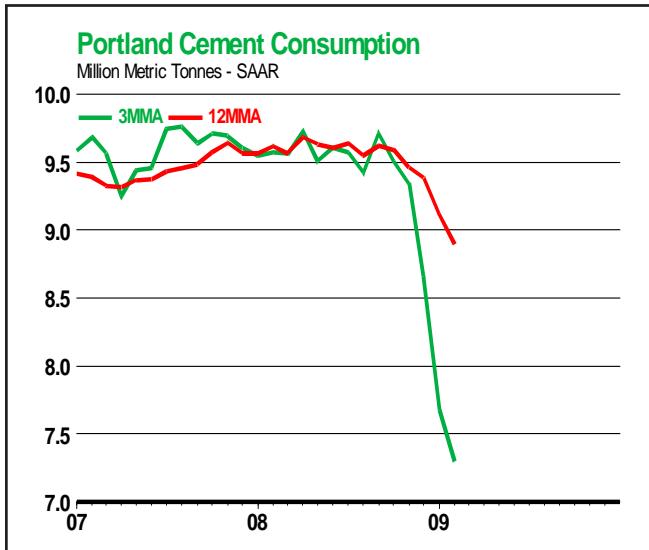




April 2009

Data Through: February

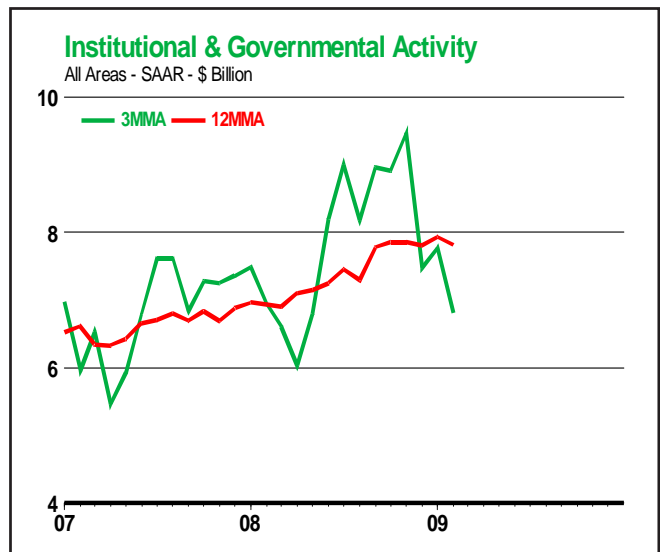
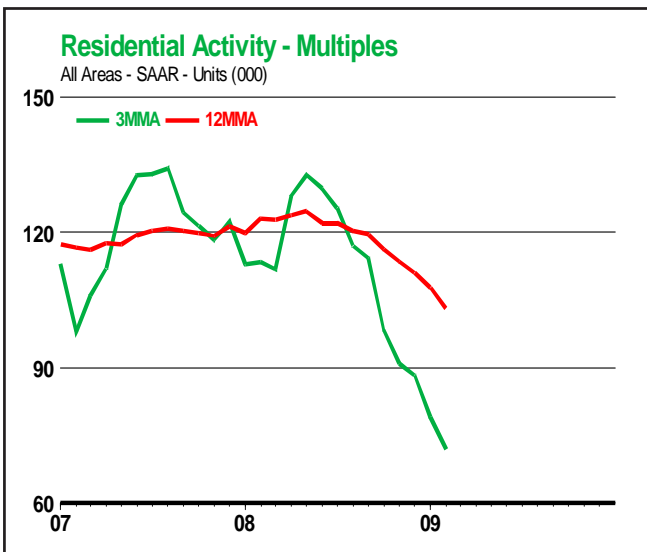
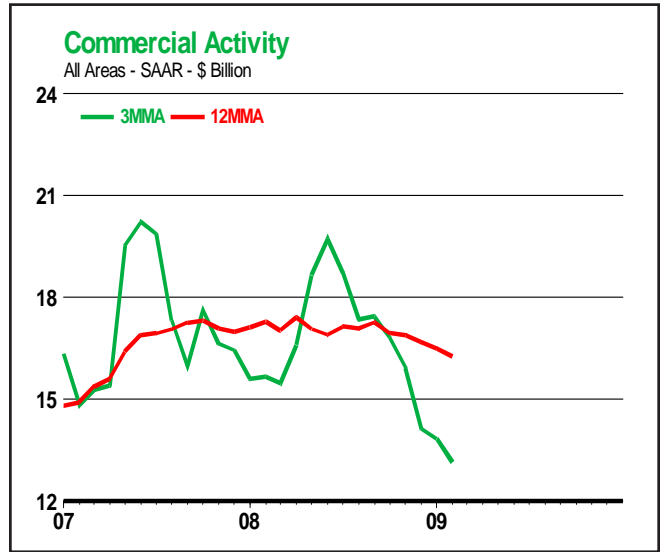
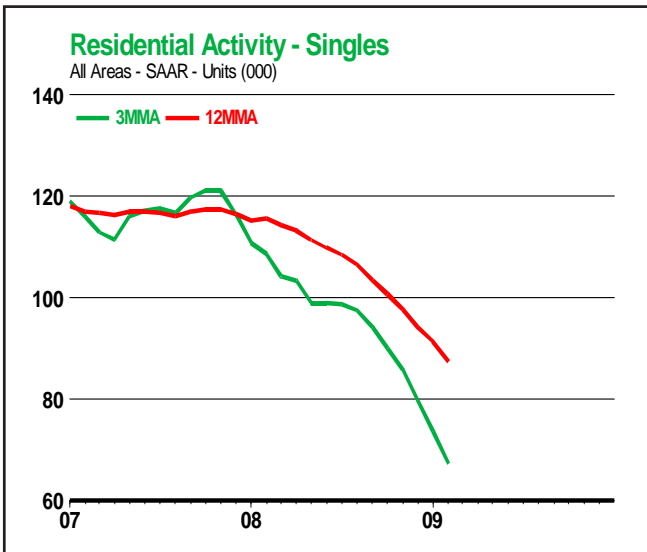
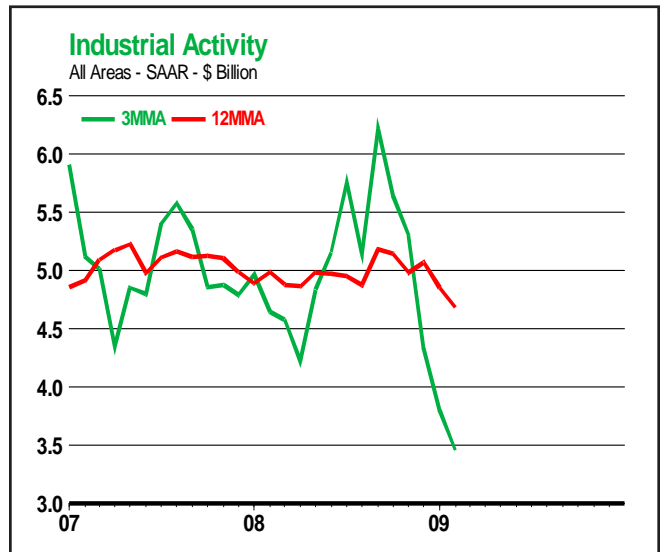
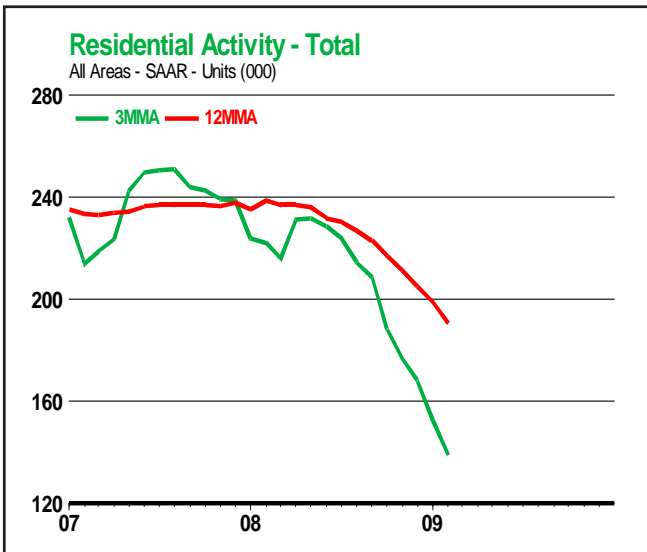
Canada



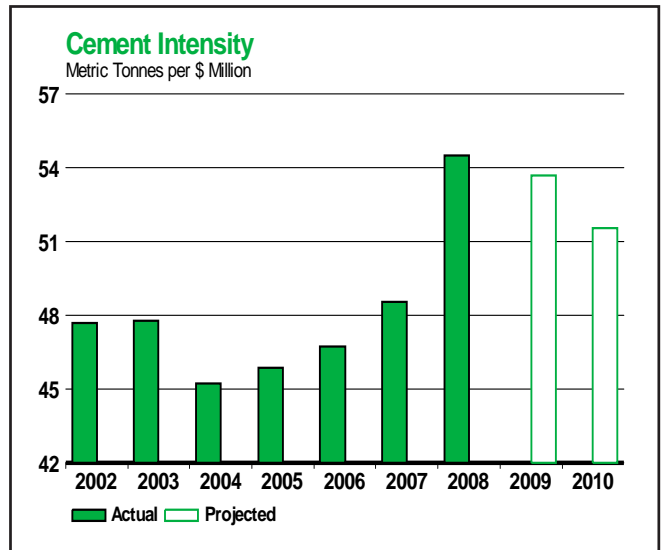
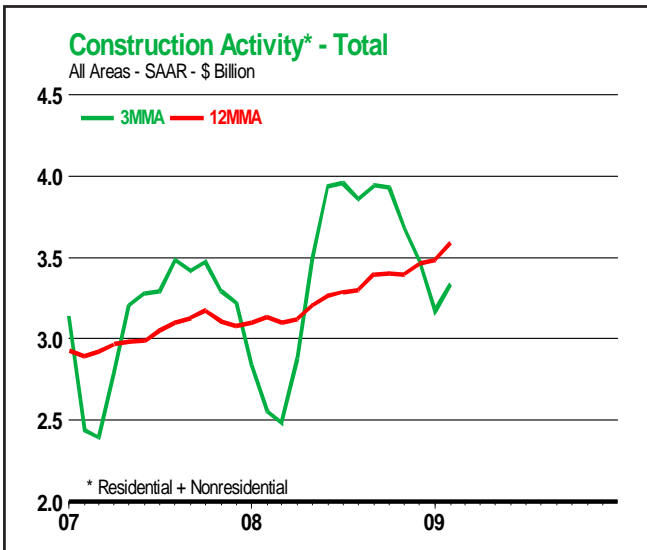
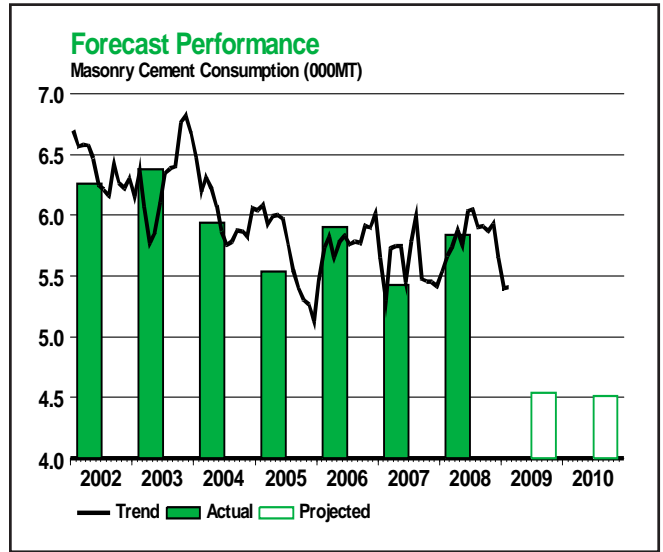
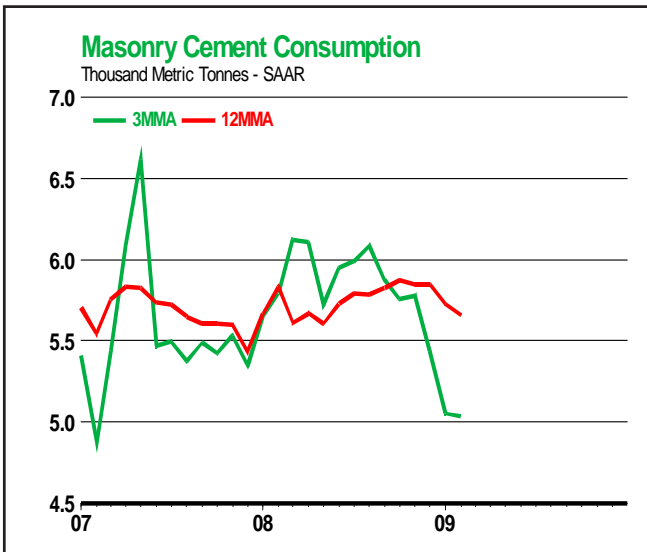
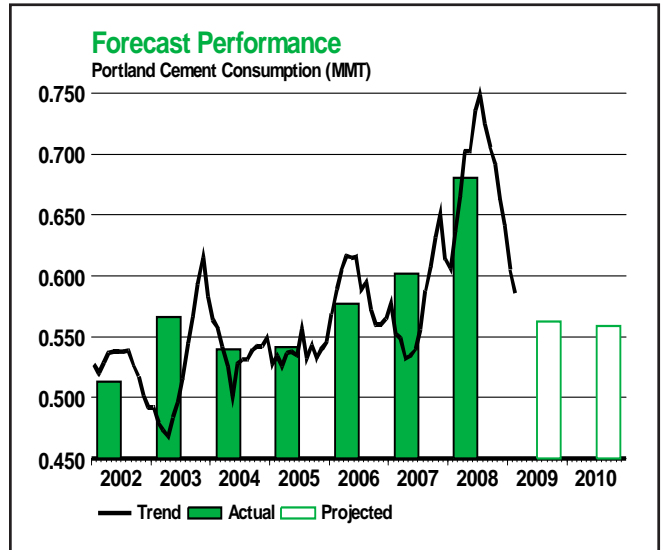
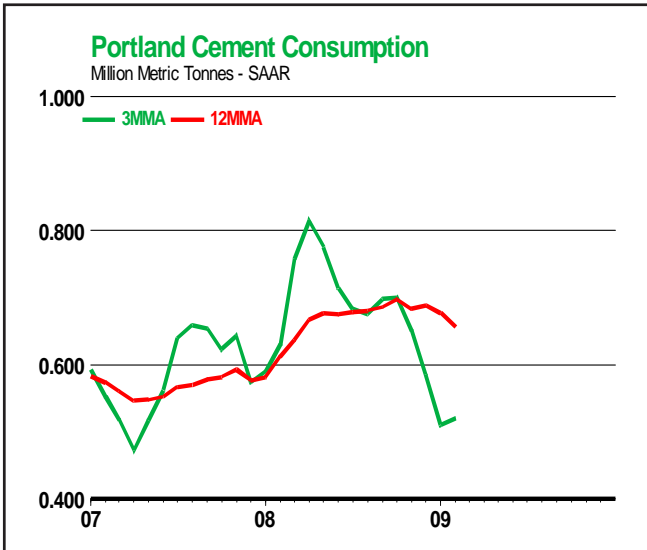
Legend

— 3MMA : 3 Month Moving Average — 12MMA : 12 Month Moving Average SAAR: Seasonally Adjusted Annualized Rate

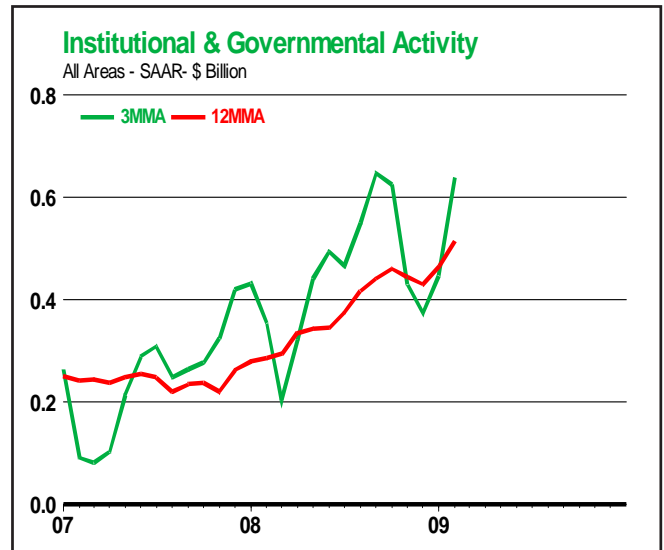
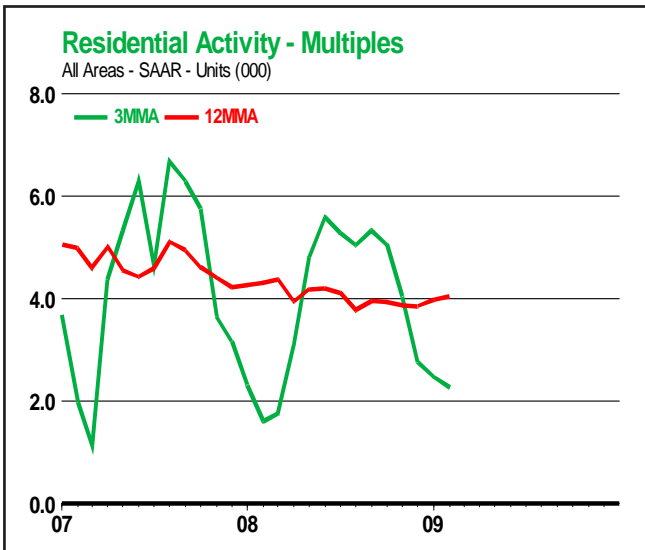
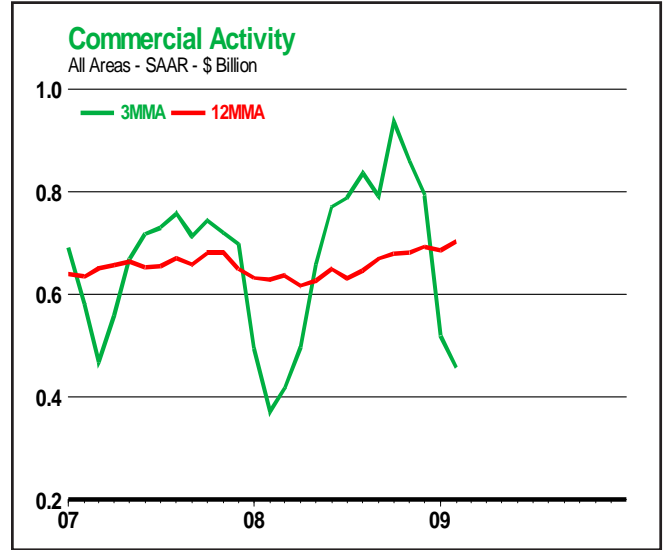
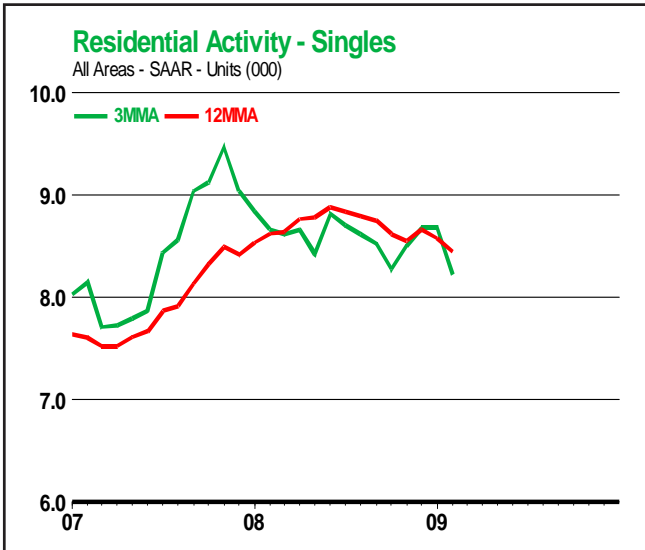
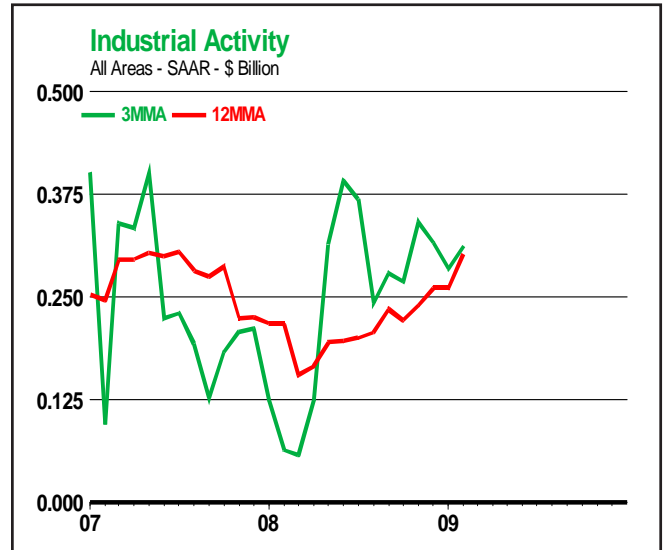
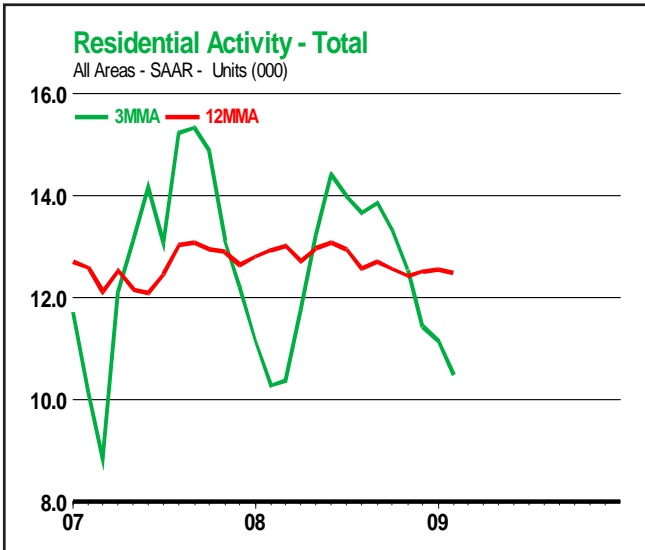
Canada



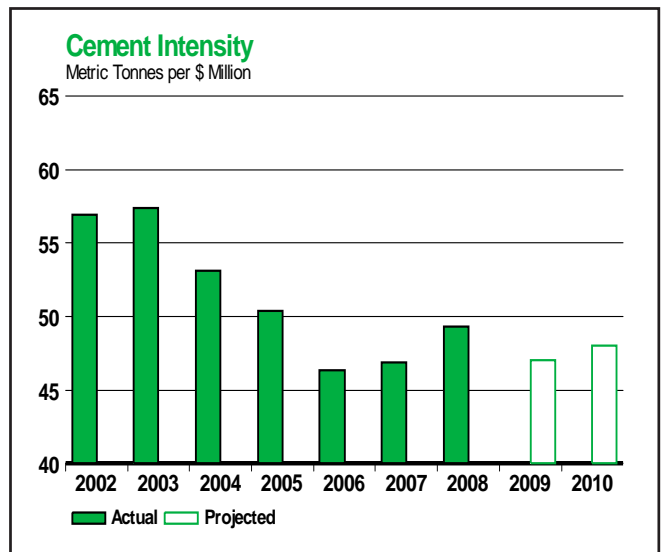
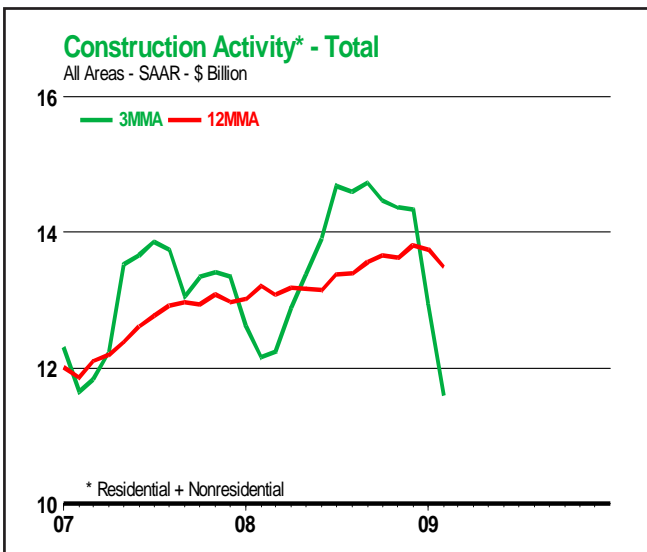
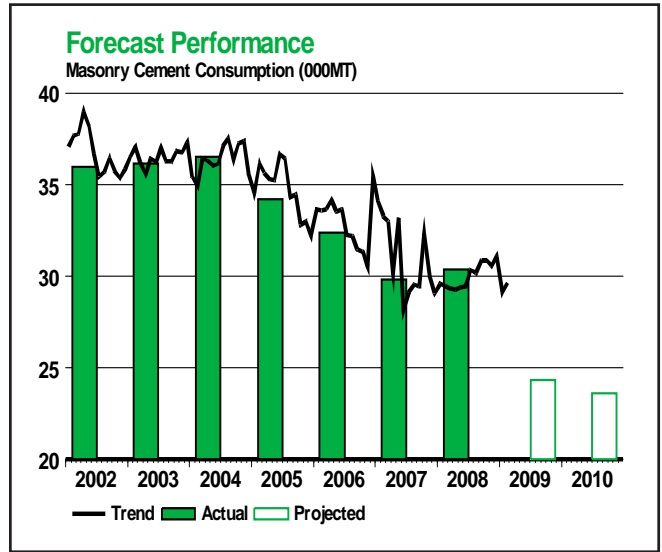
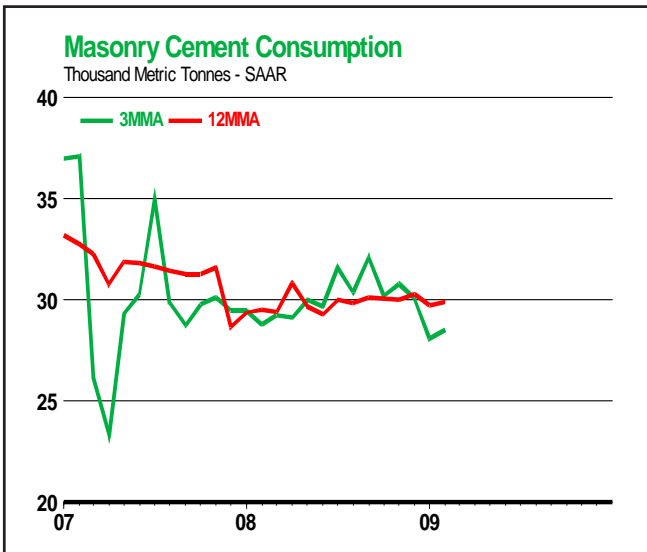
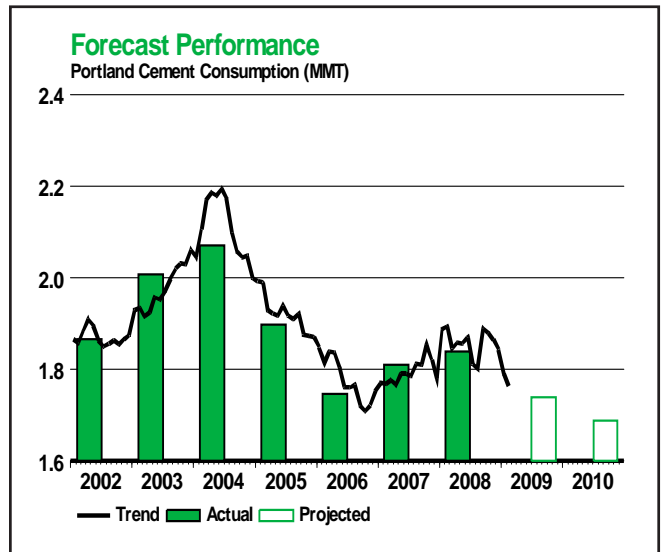
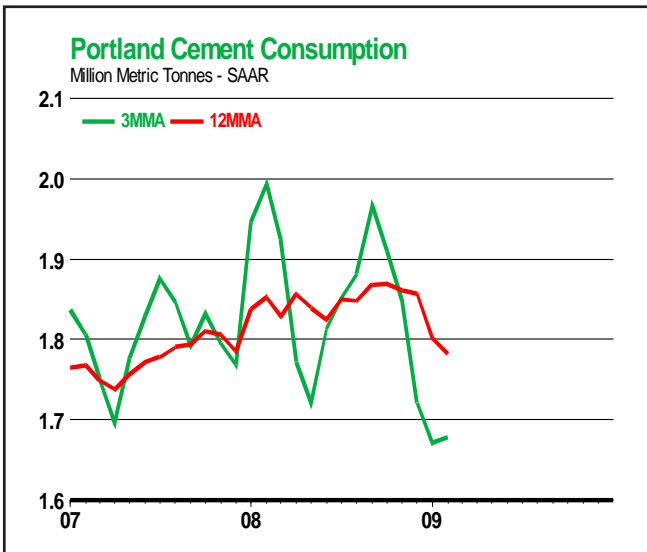
Atlantic Provinces



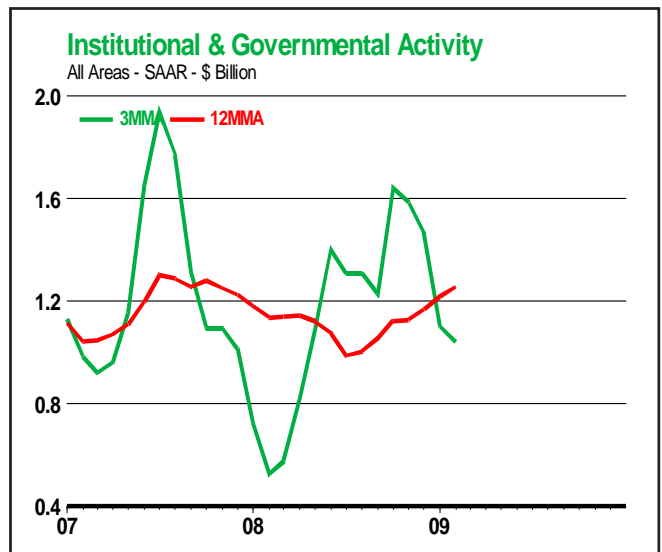
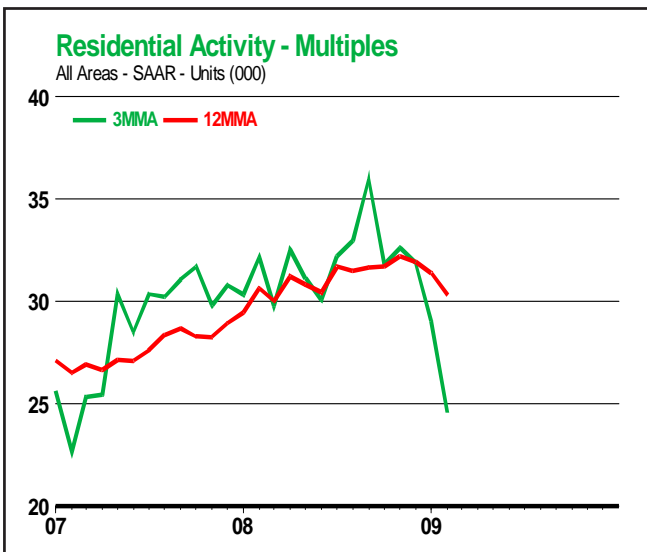
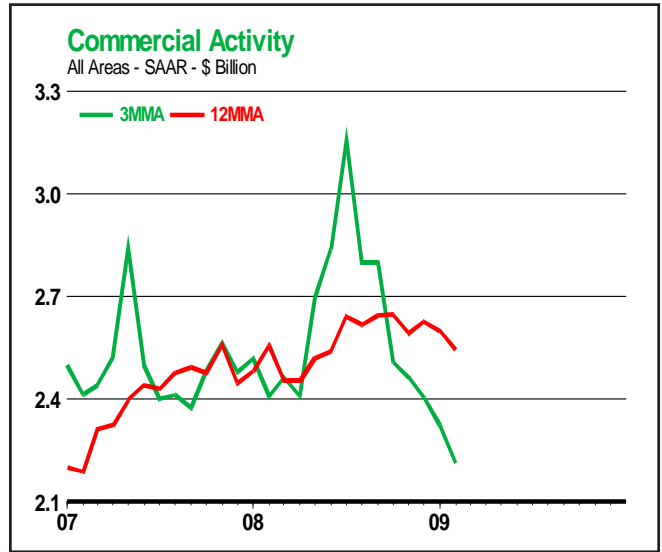
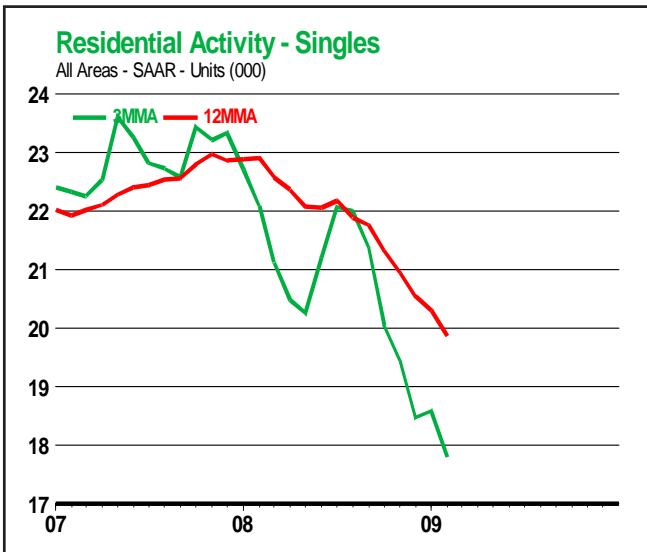
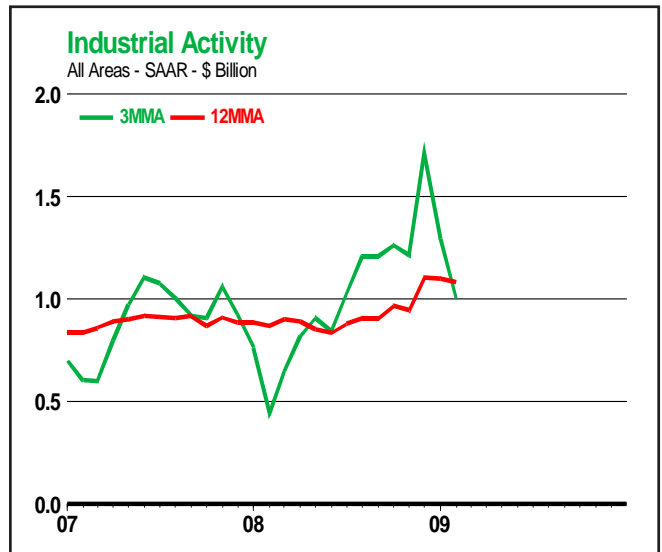
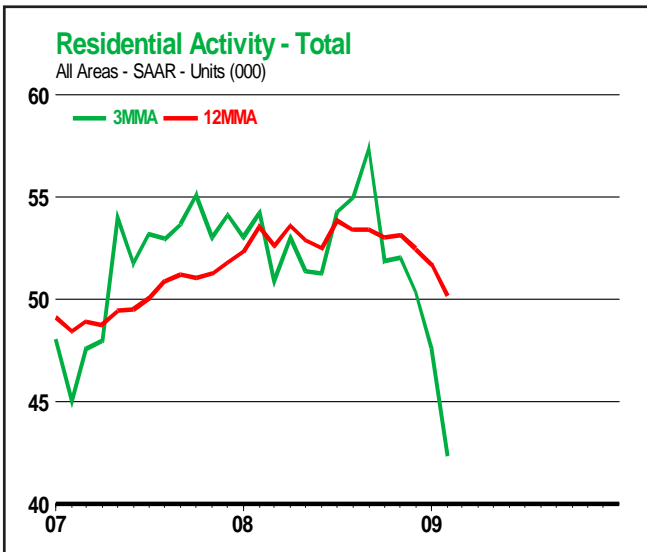
Atlantic Provinces



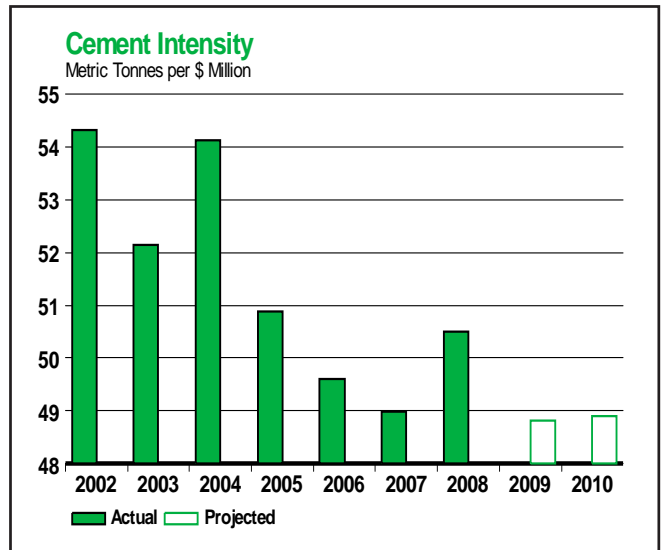
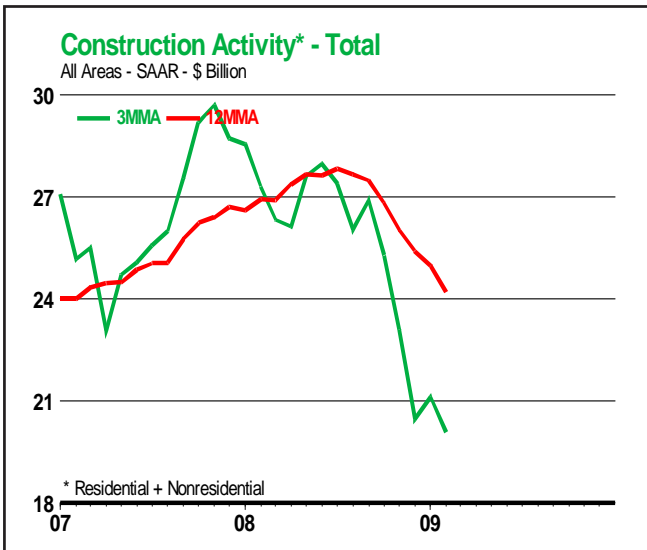
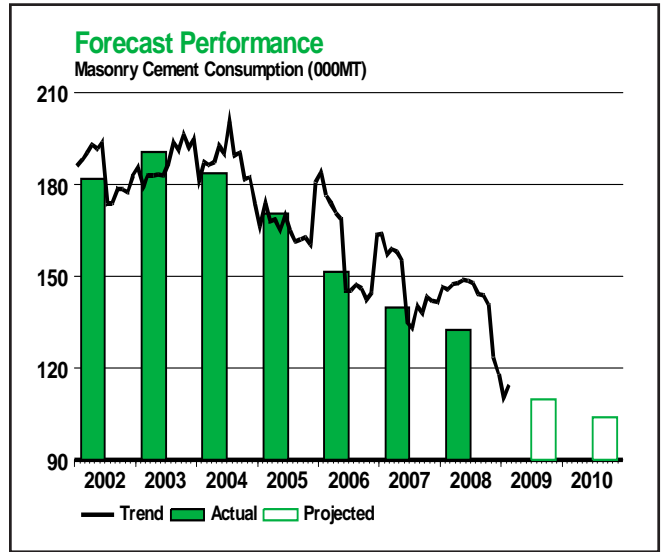
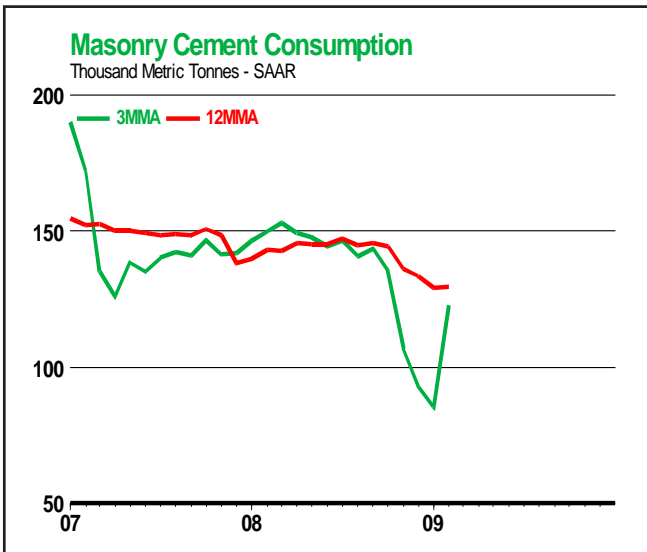
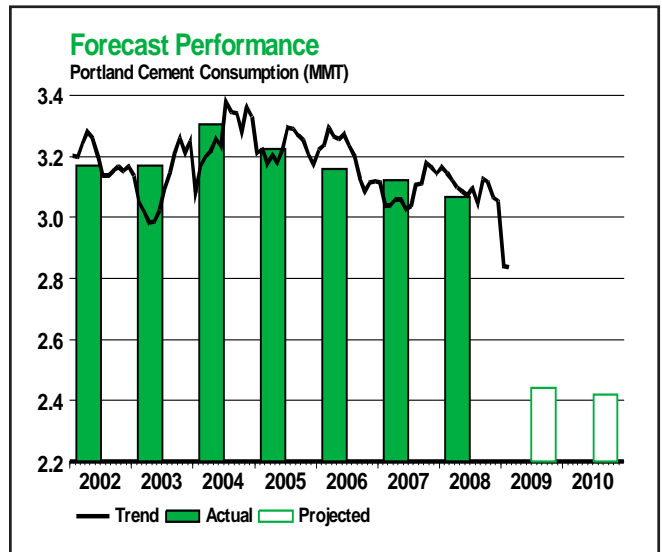
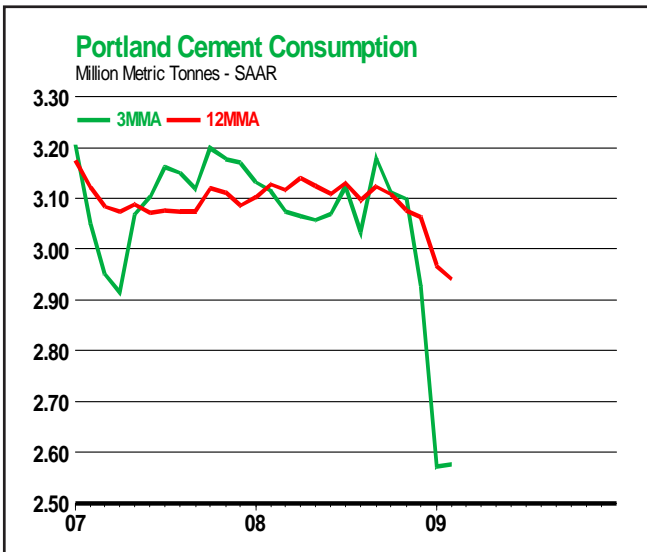
Quebec



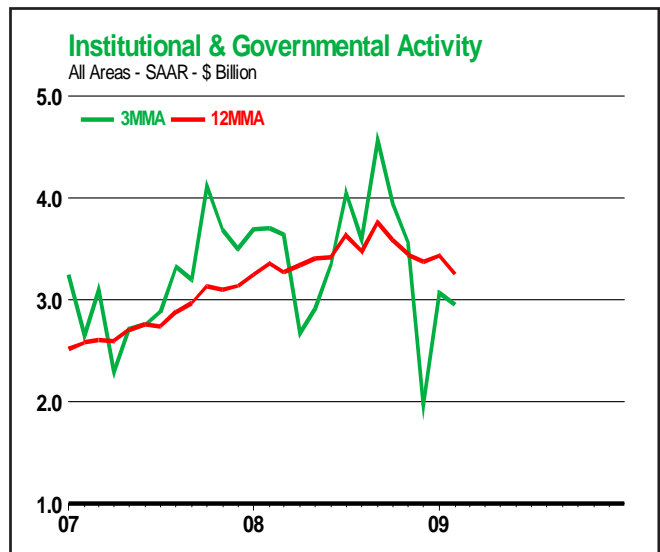
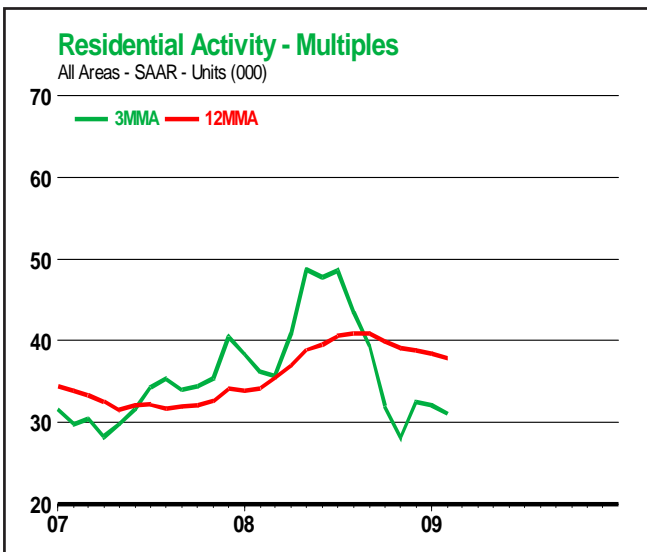
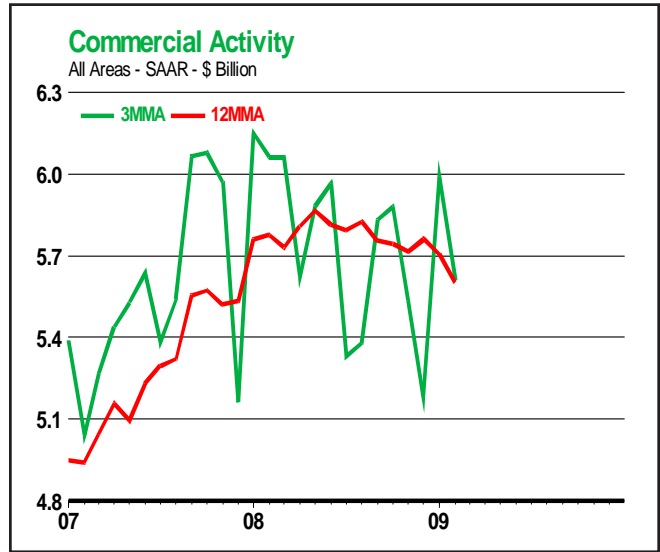
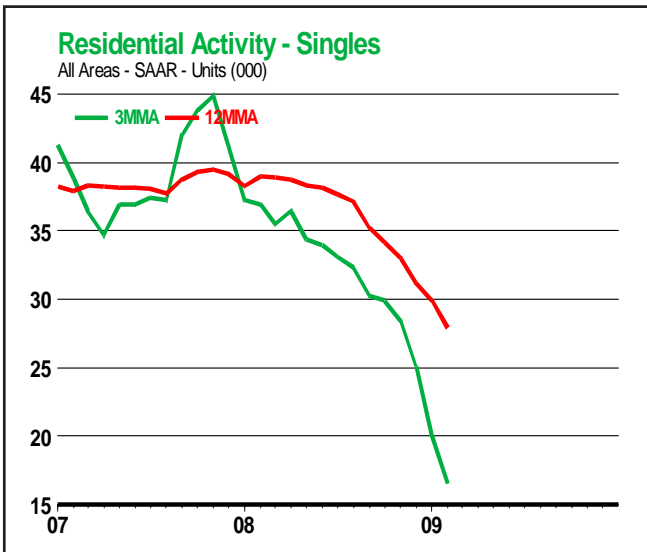
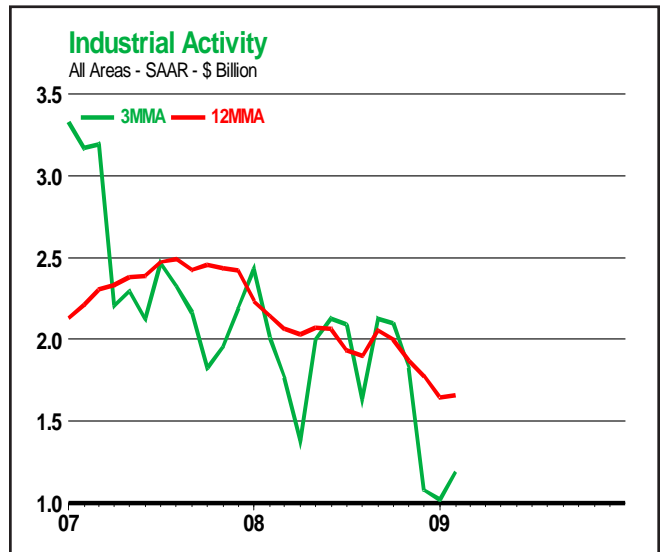
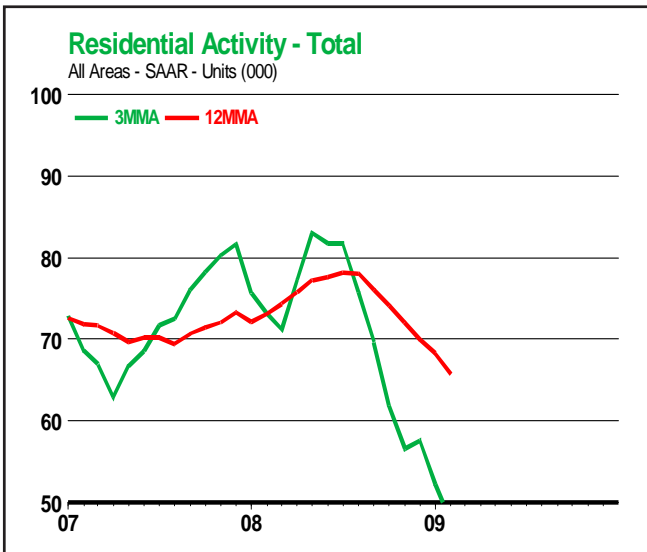
Quebec



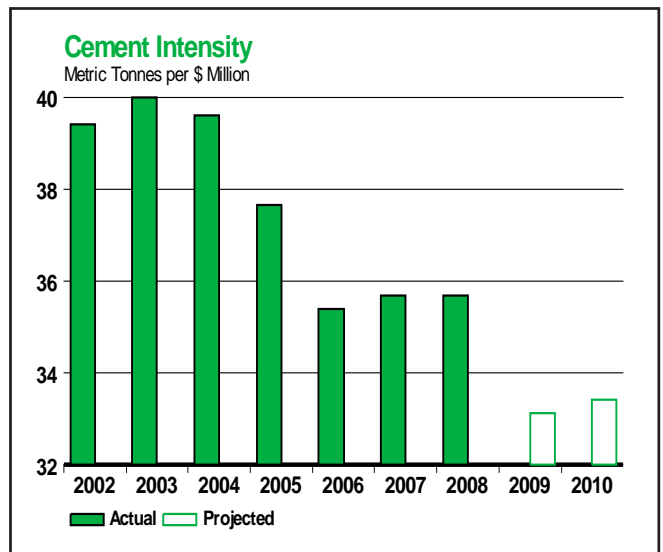
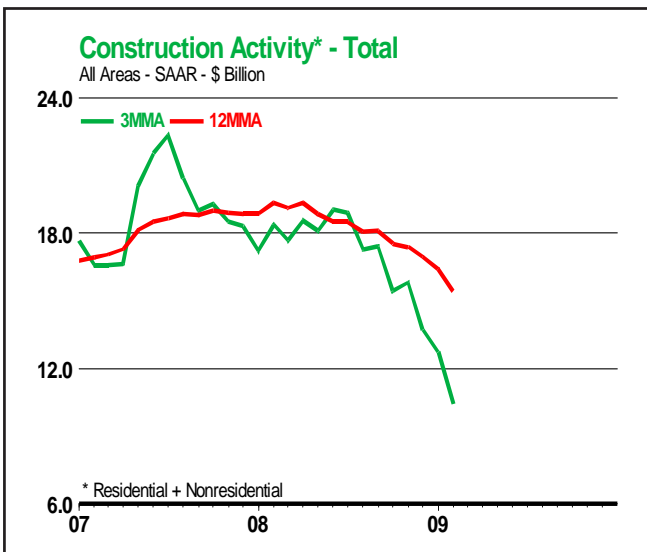
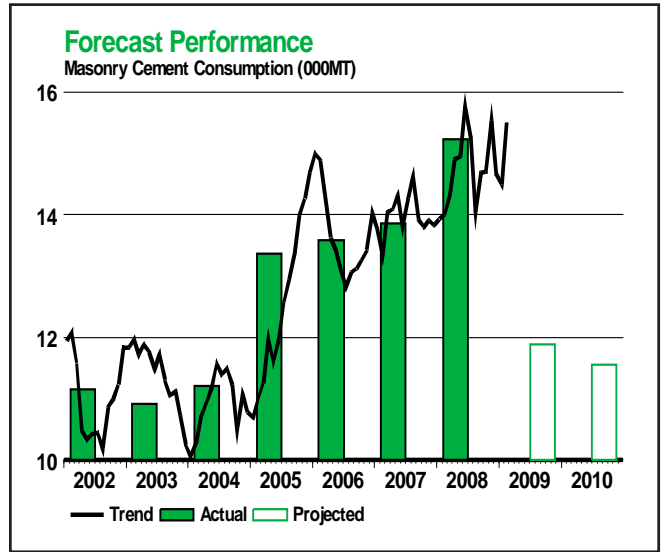
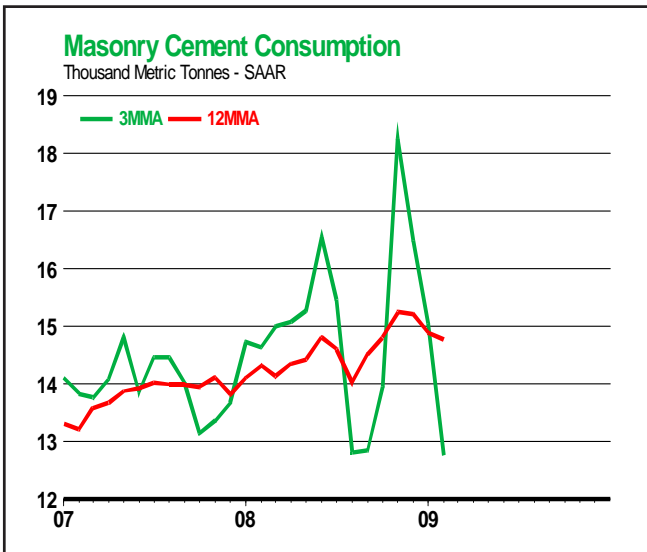
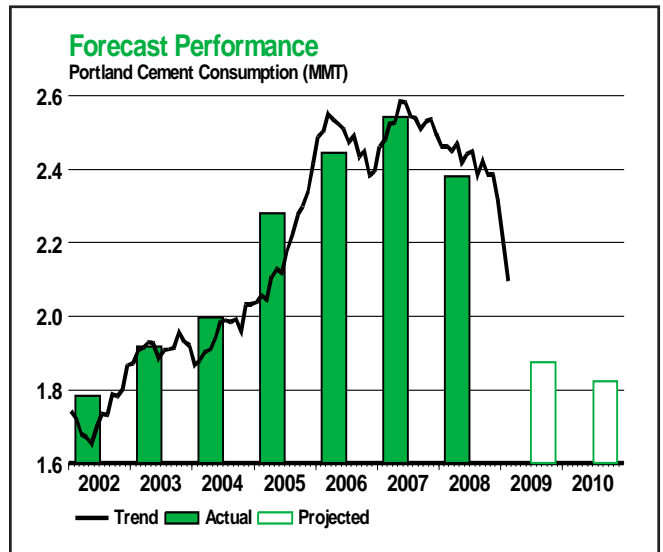
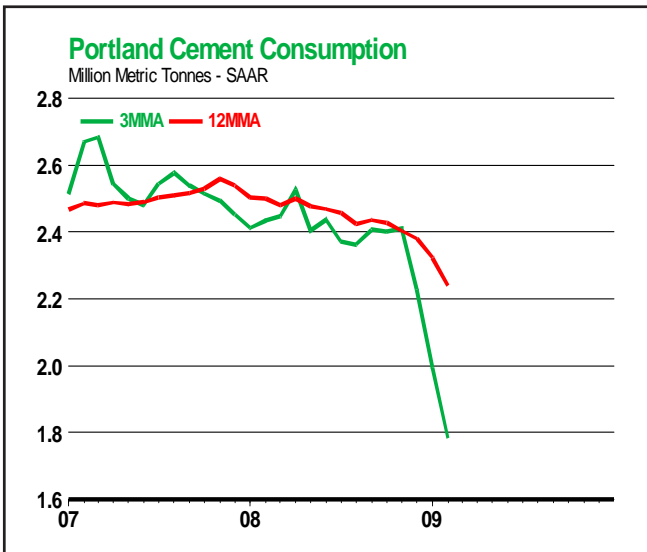
Ontario



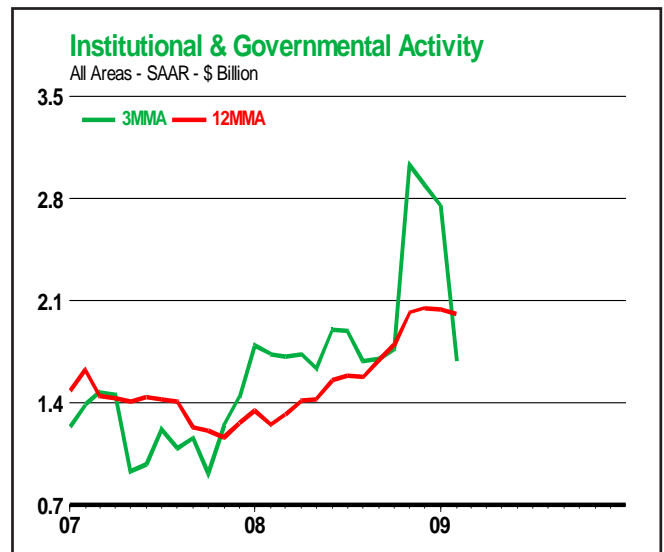
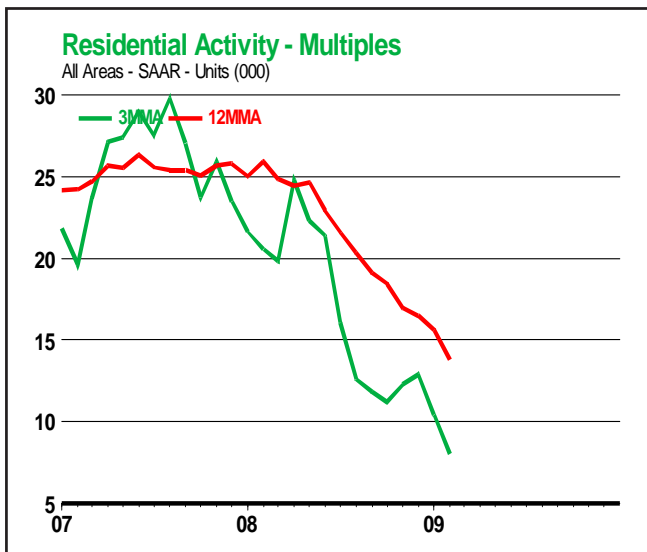
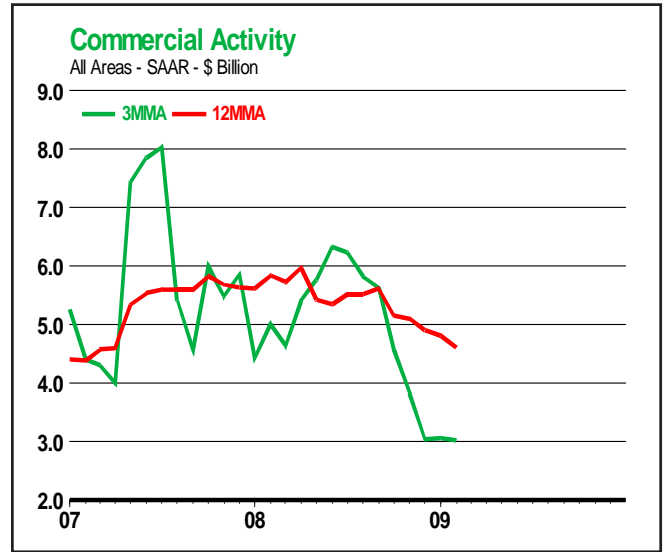
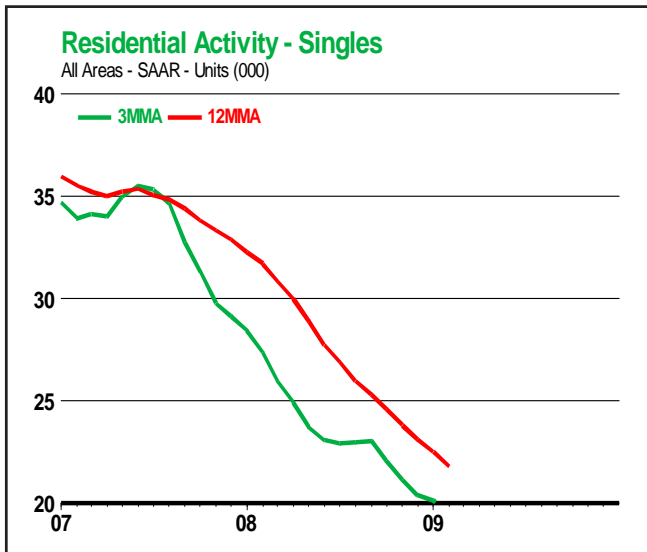
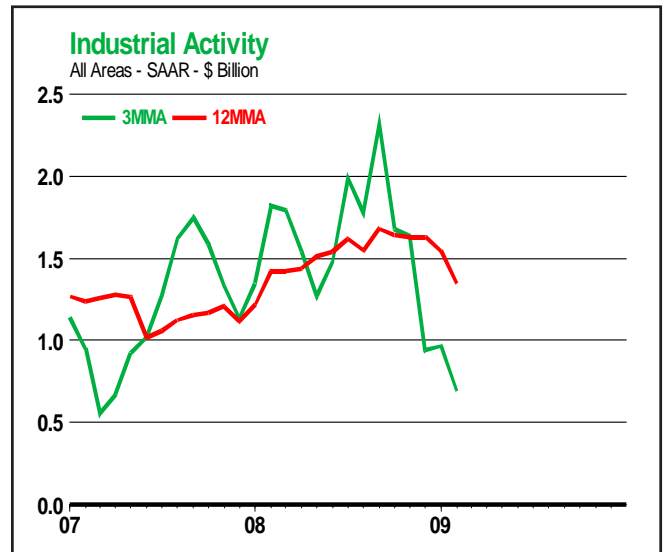
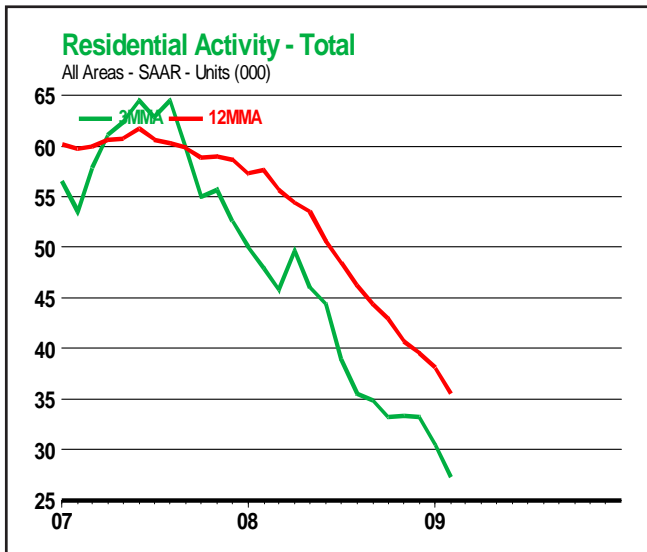
Ontario



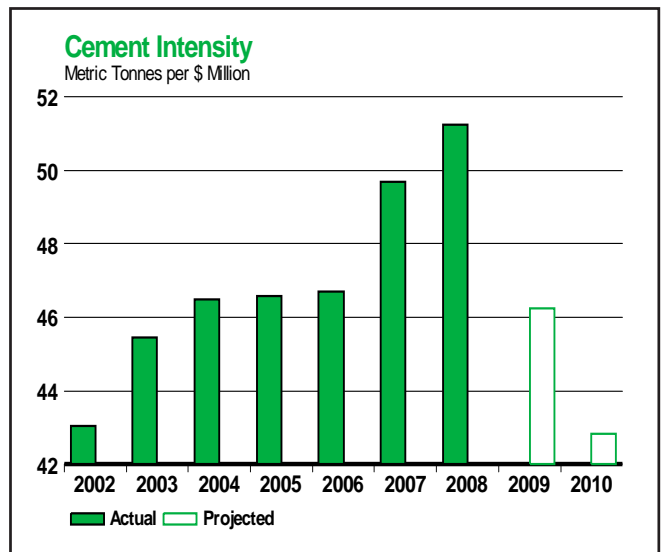
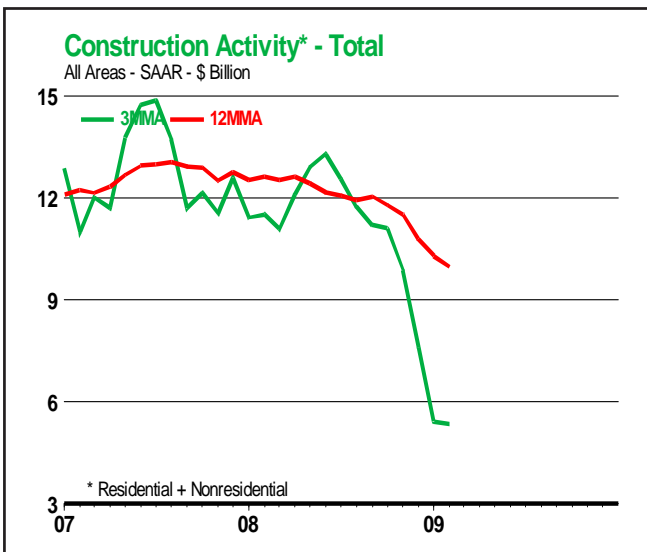
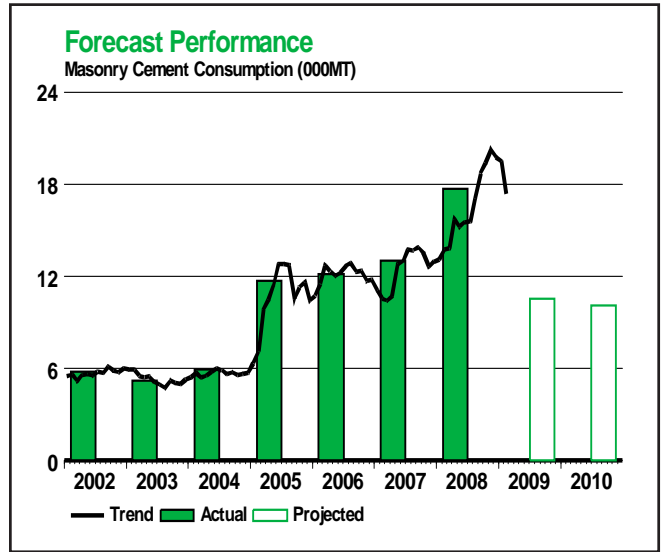
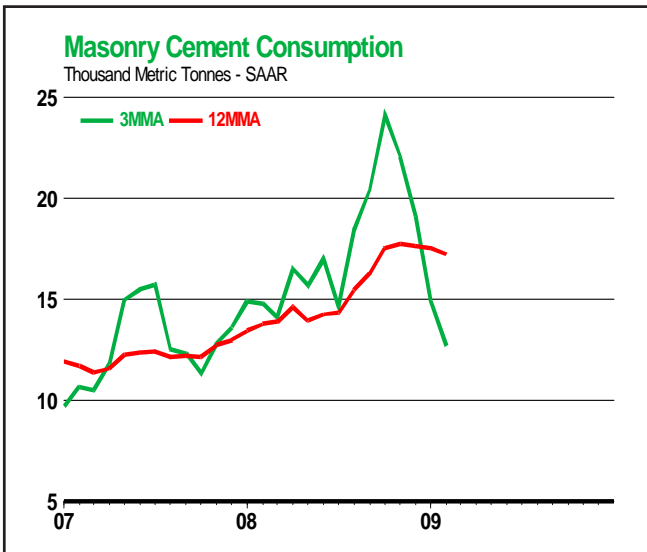
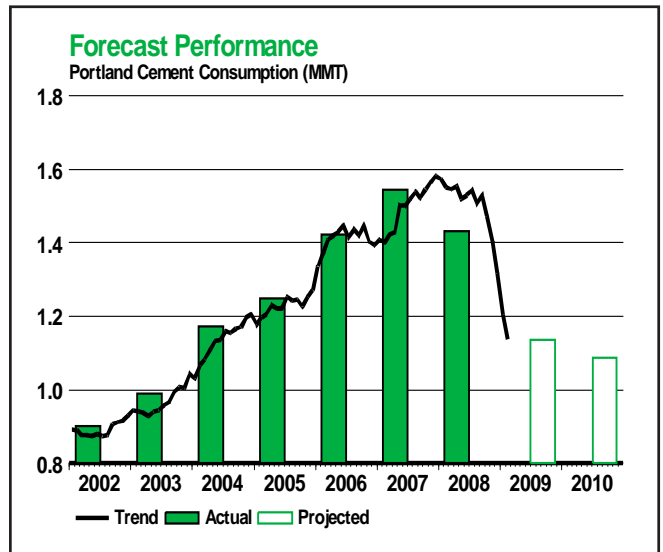
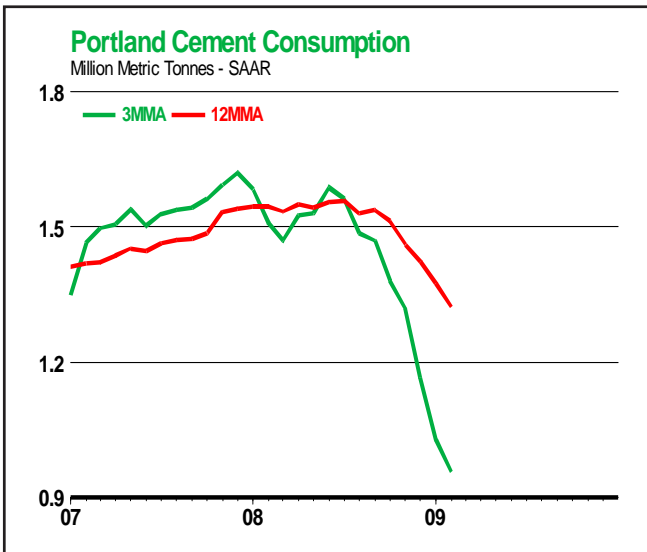
Prairie Provinces



Prairie Provinces



British Columbia & Terr.



British Columbia & Terr.

